
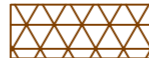








KEY

-  FW1 :- Full bituminous footway construction
-  FW1 :- Partial bituminous footway construction
-  :-Tactile blister paving
450 x 450 x 60 - (BUFF colour)
-  Block Paved Splash Strip
-  Planted area with stone wall 0.4m high
-  New kerblines
-  No waiting at any time
-  Traffic Sign Location

O.S. SHEET REF.: VARIOUS
This map is based upon Ordnance Survey material with the permission of Ordnance Survey on behalf of the Controller of Her Majesty's Stationery Office. Crown copyright. Unauthorised reproduction infringes Crown copyright and may lead to prosecution or civil proceedings. Leeds City Council 100019567 (2007)

WETHERBY TRAFFIC MANAGEMENT PLAN
PROPOSED MINI ROUNDABOUT PACKAGE
A661 / LINTON ROAD JUNCTION MINI-ROUNDABOUT

AMENDMENTS	DRAWN	CHECK	DATE
FIRST APPROVED			
A. SIGN LOCATIONS ADDED	DO'D	TD	08/07
B. STREET NAMES ADDED	DO'D	TD	08/07

DRAWN BY		SCALE	
INITIALS	DATE	1:250	ORIGINAL SHEET SIZE A2
RC	4/07		
AutoCAD BY			
INITIALS	DATE		
ALS/RC	09/08/07		
CHECKED BY			
INITIALS	DATE		
TD	08/07		



Leeds
CITY COUNCIL

DEVELOPMENT DEPARTMENT
DESIGN SERVICES DIVISION

DRAWING NUMBER:
HDC-713038-01B-GA
DATE: September 2007